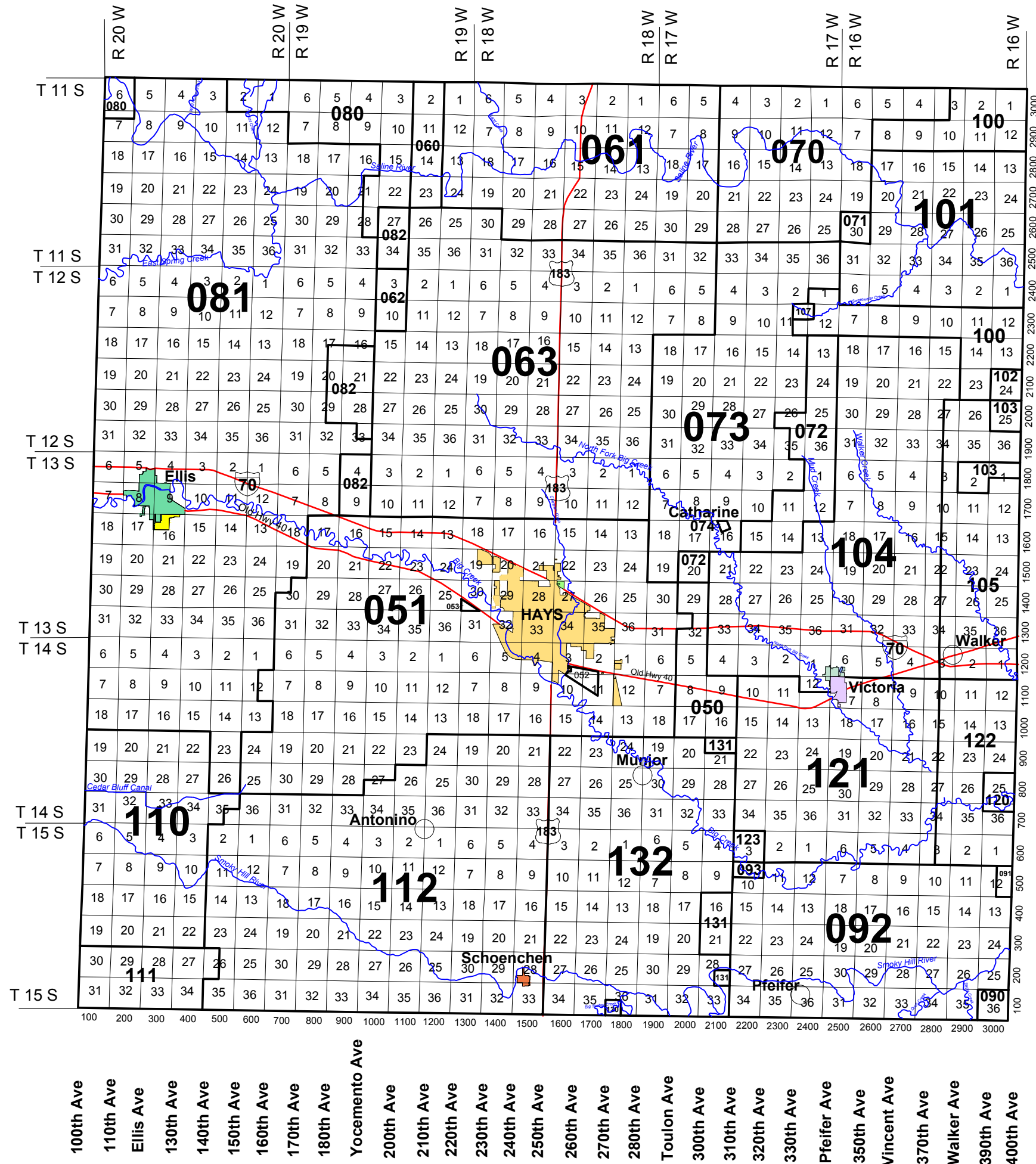


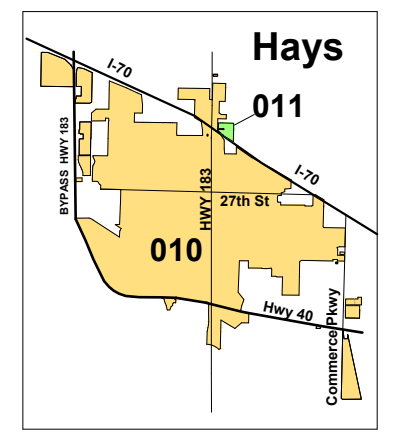
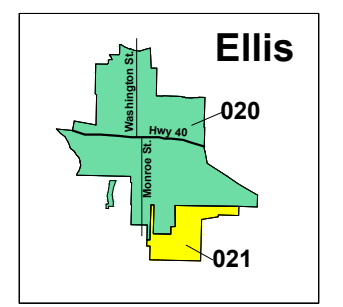
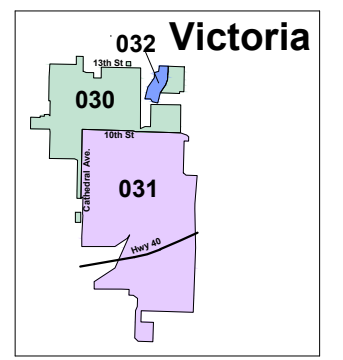
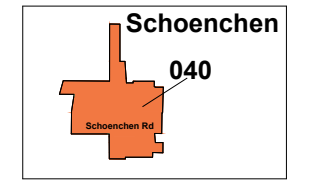
Ellis County



- North County Line Rd
- Mendota Rd
- Saline River Rd
- Riverview Rd
- Wiles Rd
- Sleepy Hollow Rd
- Homestead Rd
- St. John-St. Andrew Rd
- Severin Rd
- Buckeye Rd
- Locust Grove Rd
- Hopewell Rd
- Emmeram Rd
- Feedlot Rd
- Catharine Rd
- Fairground Rd
- Vineyard Rd
- Airbase Rd
- Victoria Rd
- Golf Course Rd
- Spring Hill Rd
- Mount Pleasant Rd
- Munjour Rd
- Butterfield Trail Rd
- Antonino Rd
- Grants Villa Rd
- Norfolk Rd
- Chetolah Gold Rd
- Smoky Hill River Rd
- Schoenchen Rd
- South County Line Rd

Taxing Units

010	Hays City
011	Hays City (Home Depot Addition)
020	Ellis City
021	Ellis City (South Ridge)
030	Victoria City (Herz)
031	Victoria City (Vic)
032	Victoria City (Knights RHID)
040	Schoenchen City
050	USD 432
051	489
052	489 BCID
053	489 PAID
060	USD 269 - RO
061	270 - RO
062	388
063	489
070	USD 270 - RO
071	270 FC - RO
072	432
073	489
074	489 Town Lots
080	USD 269 - RO
081	388
082	489
090	USD 403 - RH
091	407 - RS
092	432
093	489
100	USD 399 - RS
101	399 FC - RS
102	407 - RS
103	407 GFD - RS
104	432
105	432 GFD
107	489
110	USD 388
111	395 - RH
112	489
120	USD 407 GFD - RS
121	432
122	432 GFD
123	489
130	USD 395 - RH
131	432
132	489



Not to Scale

Ellis County, Kansas
Taxing Units Map
January 2017

Source: Ellis County
Clerk's Office