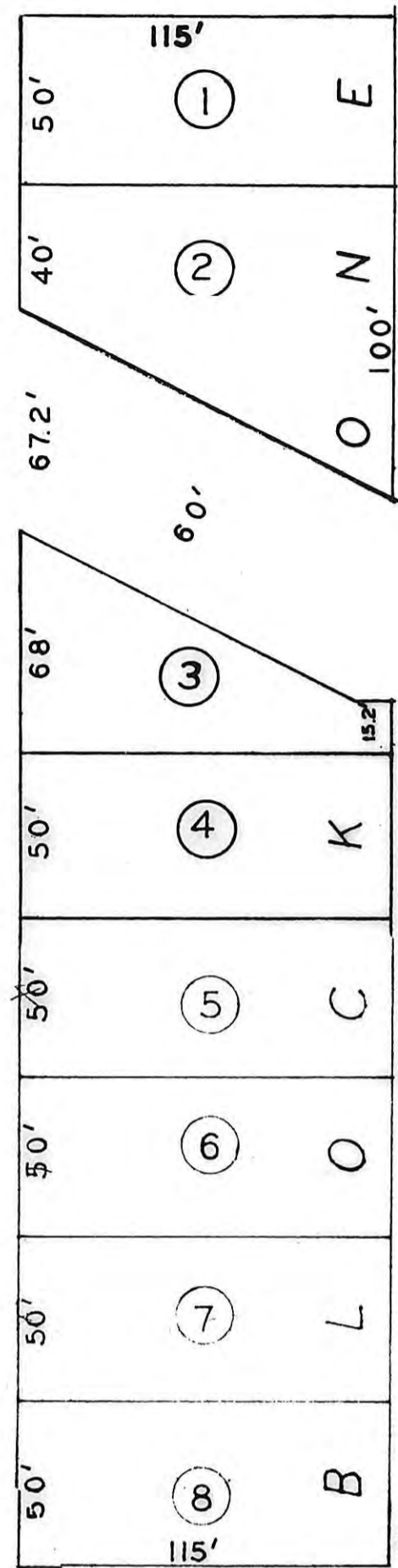
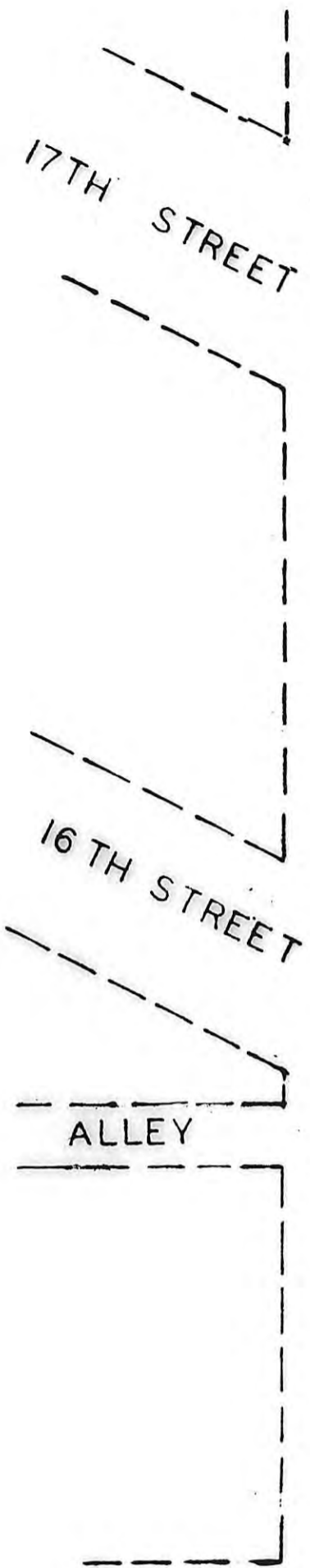



For Section 4, Blk 125 Ord Regs 379

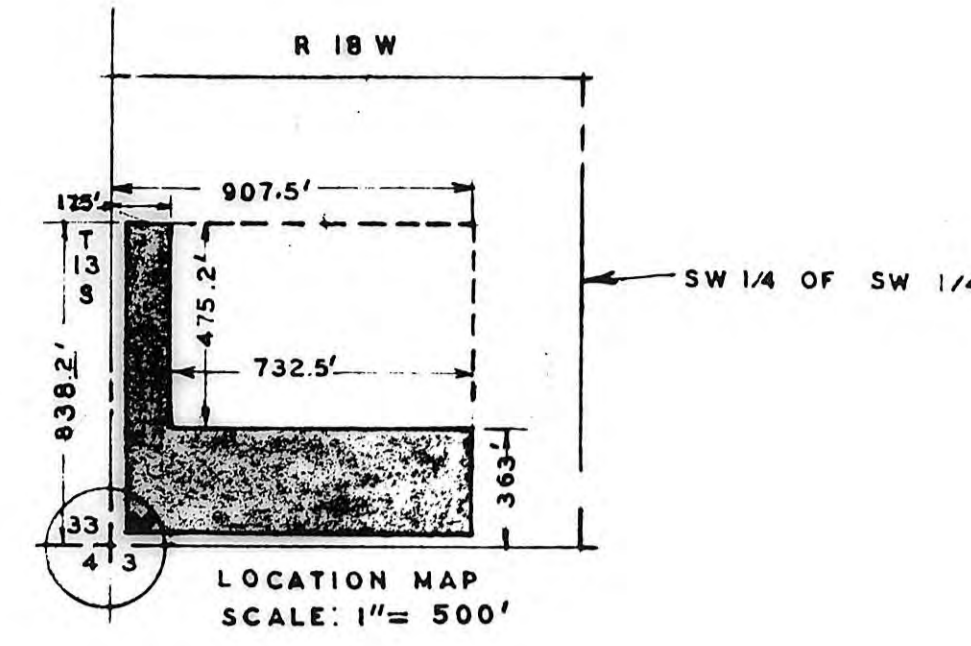
SCALE: 1"=50'



PETER C. DECHANT'S  
SECOND ADDITION TO  
THE CITY OF HAYS  
HAYS, KANSAS

ORDINANCE NO. 2705  
Book: 289 Pg: 640

AN ORDINANCE REPEALING ORDINANCE NO. 2686 OF THE CODE OF ORDINANCES OF THE CITY OF HAYS, KANSAS, AS PASSED ON MAY 25, 1978, AND AS PUBLISHED ON JUNE 1, 1978, AND ADOPTING IN LIEU THEREOF THE FOLLOWING ORDINANCE VACATING THE ALLEY BETWEEN LOTS ONE (1) AND TWO (2), IN BLOCK TWO (2), P. C. DECHANT'S SECOND ADDITION TO THE CITY OF HAYS, KANSAS, AND LOT FOUR (4), IN BLOCK TWO (2), P. C. DECHANT'S SECOND ADDITION TO THE CITY OF HAYS, KANSAS.



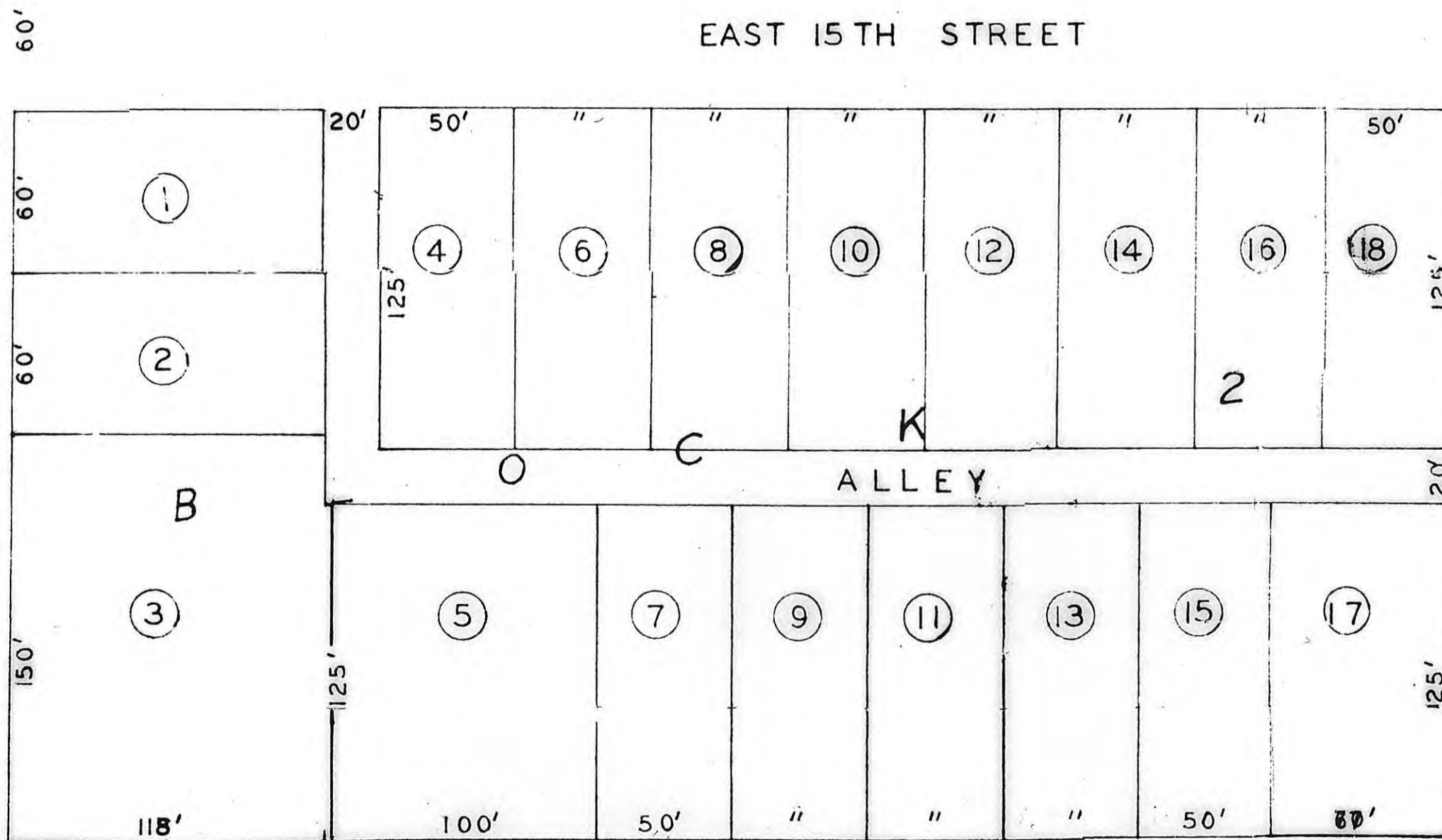
HAROLD A. ROTHGEB  
ARCHITECTURAL & ENGINEERING  
SERVICE

1203 FORT HAYS, KANSAS

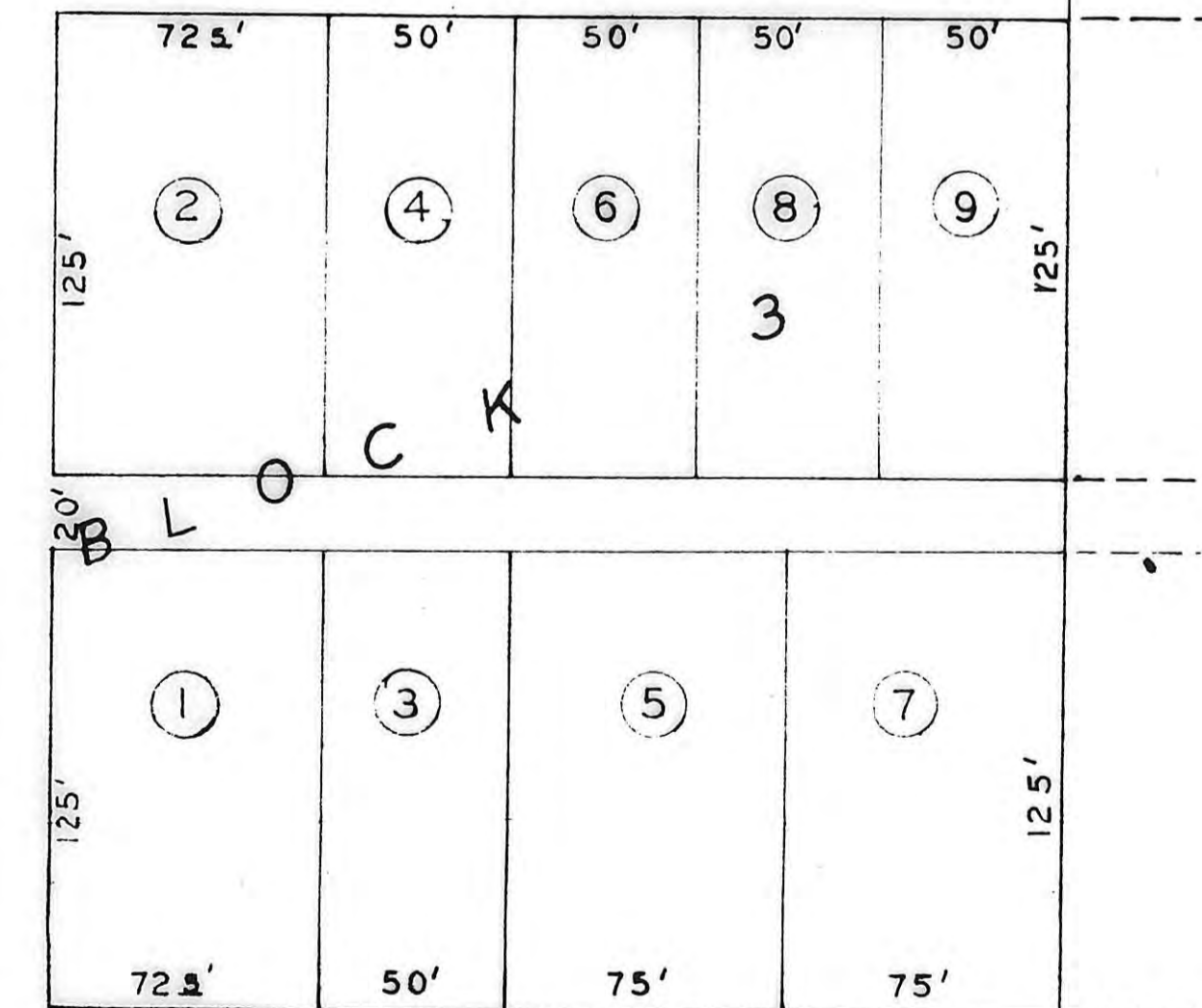
AUGUST 1953

U.S. HIGHWAY 183

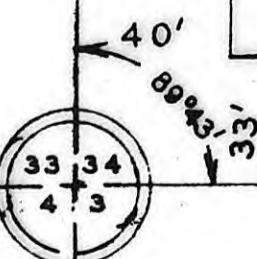
EAST 15TH STREET



DECHANT ROAD




EAST 13TH STREET



THIS IS A DIRECT PHOTOGRAPHIC REPRODUCTION OF THE OFFICIAL INSTRUMENT (RECORDED PLAT).  
THIS REPRODUCTION WAS MADE BY BUCHER & WILLIS CONSULTING ENGINEERS, PLANNERS & ARCHITECTS IN JUNE 1979

STATE OF KANSAS  
ELLIS COUNTY  
This instrument was filed for record  
NOV 24 1953  
Fees... Register of Deeds



I CERTIFY THIS SURVEY TO BE TRUE & CORRECT.  
*Harold A. Rothgeb*  
HAROLD A. ROTHGEB  
LICENSED ENGINEER