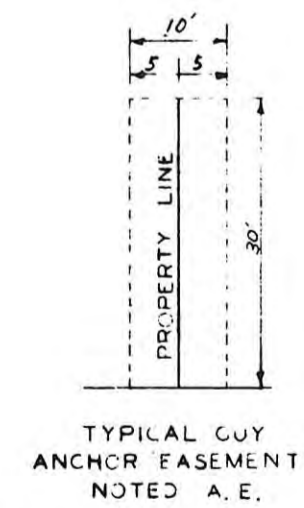
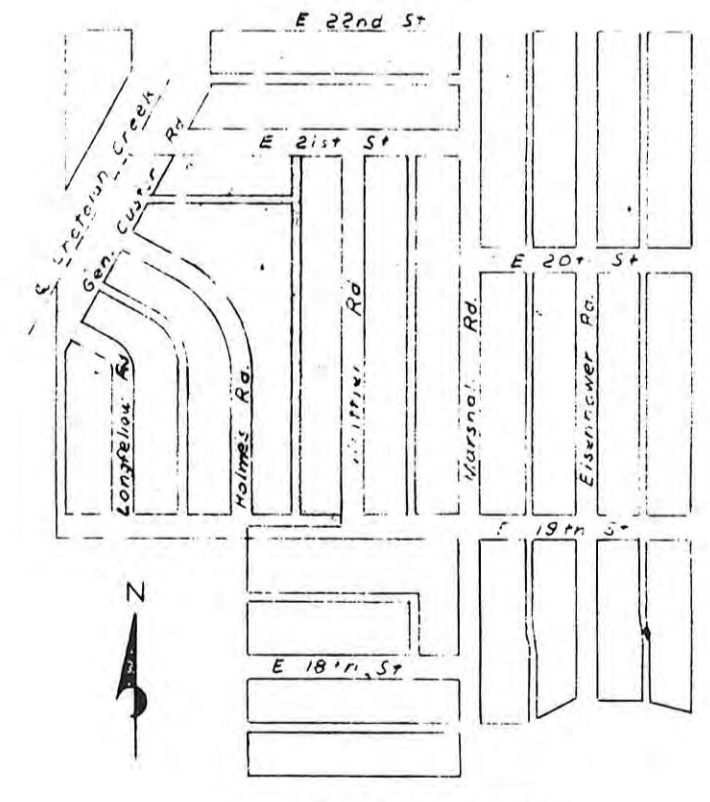


RE-PLAT OF BLOCKS 2, 3, AND 4 OF EKEY'S FOURTH ADDITION

TO THE CITY OF HAYS KANSAS



NOTE:
DIMENSIONS SHOWN ON CURVED
LOTS ARE CHORD DISTANCES AND
ARE NOT ARC DISTANCES.

ENGINEER'S CERTIFICATE

I, JOHN W. SMITH, A LICENSED PROFESSIONAL ENGINEER, DO HEREBY CERTIFY THIS PLAT TO BE TRUE AND CORRECT TO THE BEST OF MY KNOWLEDGE.

SIGNED THIS 3 DAY OF February, 1964.

John W. Smith
JOHN W. SMITH, P.E.




CERTIFICATE OF RE-PLAT

I CERTIFY THAT BY ORDINANCE NO. 2072 OF THE CITY OF HAYS, KANSAS, PASSED BY THE GOVERNING BODY ON January 23, 1964, AND PUBLISHED ON January 28, 1964, BLOCKS 2, 3, AND 4 OF EKEY'S FOURTH ADDITION TO THE CITY OF HAYS, KANSAS, HAVE BEEN CHANGED AS TO ACCORD WITH THE PLAT OF WHICH THIS CERTIFICATE IS A PART; AND THAT SUCH ACTION WAS TAKEN UPON RECOMMENDATION OF THE PLANNING COMMISSION OF THE CITY OF HAYS, KANSAS.

Dorothy Soderstrom
DOROTHY SODERSTROM
CITY CLERK

February 3, 1964



THIS IS A DIRECT PHOTOGRAPHIC REPRODUCTION OF THE OFFICIAL INSTRUMENT (RECORDED PLAT).
THIS REPRODUCTION WAS MADE BY BUCHER & WILLIS, CONSULTING ENGINEERS, PLANNERS & ARCHITECTS IN NOVEMBER, 1979.

DRAWN BY JNU		JOHN W. SMITH	
CHECKED BY JWS		CONSULTING ENGINEER	
DATE Jan. 24, 64		AND ASSOCIATES	
JOB NO. 64-203		HAYS KANSAS	
RE-PLAT			
OF BLOCKS 2, 3, AND 4 OF			
EKEY'S FOURTH ADDITION			
HAYS		KANSAS	

STATE OF KANSAS
ELLIS COUNTY
This instrument was filed for record
FEB 4 1964
2:00 o'clock
of 23 p.m.
Filed in
Register of Deeds
870